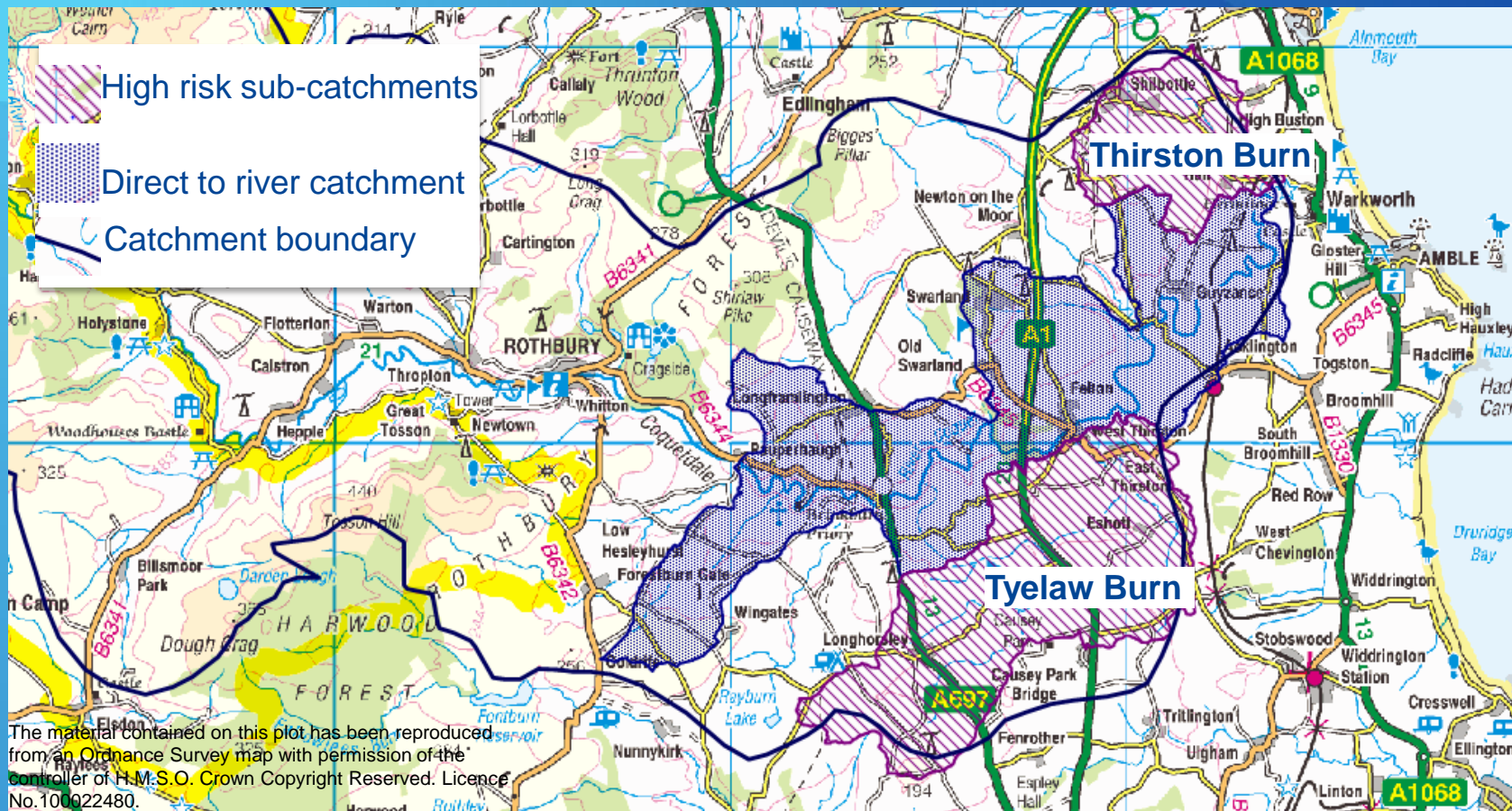
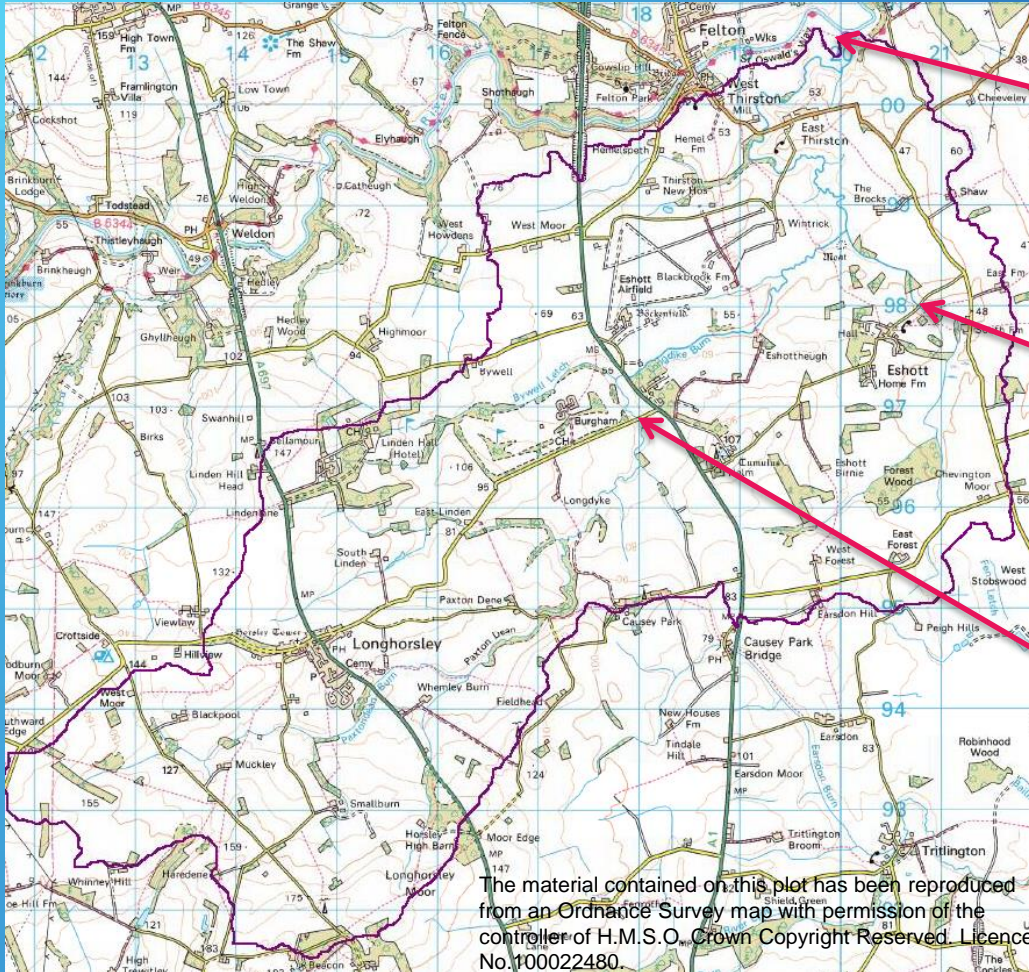


RIVER COQUET CATCHMENT



The material contained on this plot has been reproduced from an Ordnance Survey map with permission of the Controller of H.M.S.O. Crown Copyright Reserved. Licence No. 100022480.

THIRSTON BURN



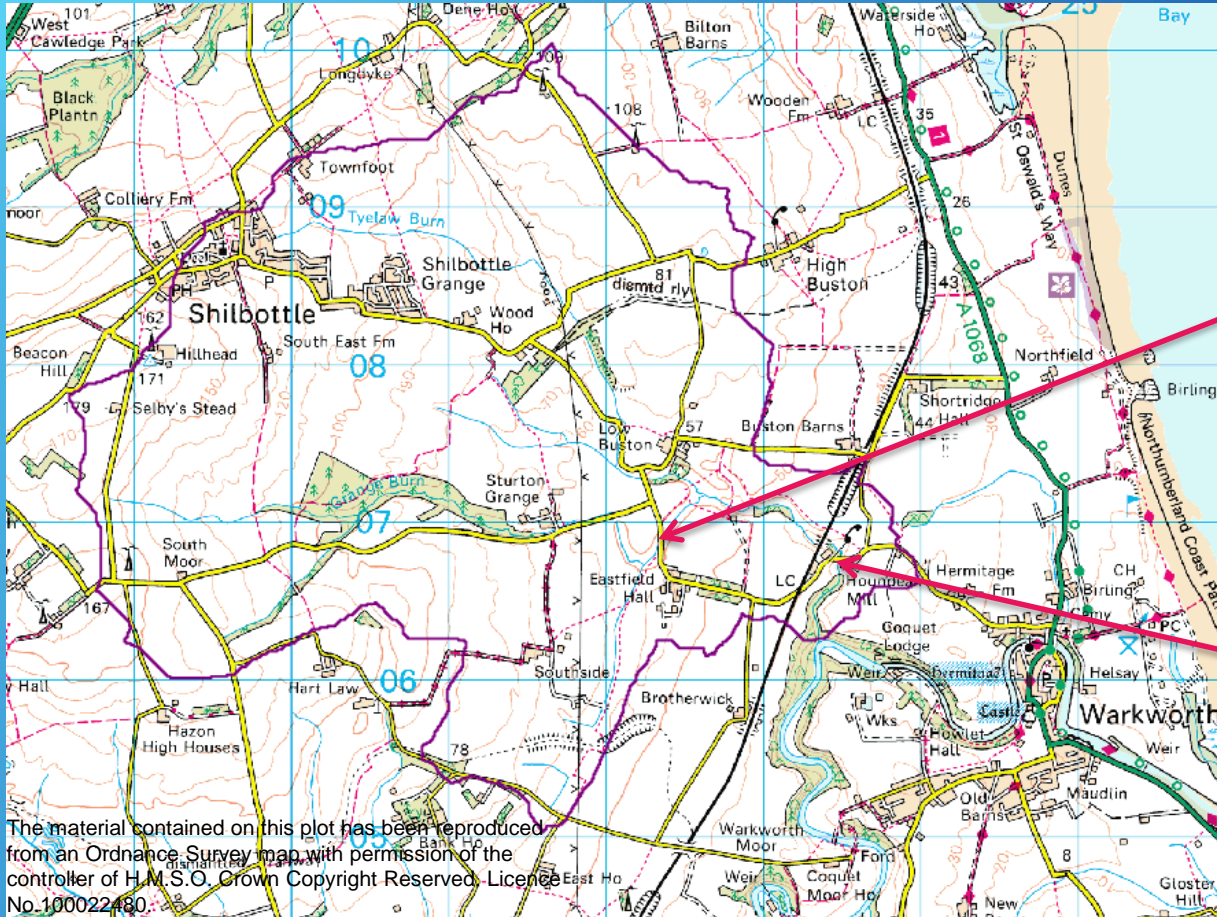
Thirston Burn
Max = $4\mu\text{g/l}$
Avg = $0.16\mu\text{g/l}$
Min = $0.0056\mu\text{g/l}$

Eshott Burn
Max = $8.8\mu\text{g/l}$
Avg = $0.33\mu\text{g/l}$
Min = $0.0061\mu\text{g/l}$

Longdyke Burn
Max = $1.6\mu\text{g/l}$
Avg = $0.063\mu\text{g/l}$
Min = $0.0056\mu\text{g/l}$

The material contained on this plot has been reproduced from an Ordnance Survey map with permission of the controller of H.M.S.O., Crown Copyright Reserved. Licence No. 100022480.

TYELAW BURN



Grange Burn
Max = $7.3\mu\text{g/l}$
Avg = $0.16\mu\text{g/l}$
Min = $0.0056\mu\text{g/l}$

Tyelaw Burn
Max = $2.9\mu\text{g/l}$
Avg = $0.11\mu\text{g/l}$
Min = $0.0056\mu\text{g/l}$